


NEW ZEALAND BATHYMETRY KERMADEC REGION

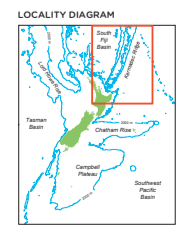
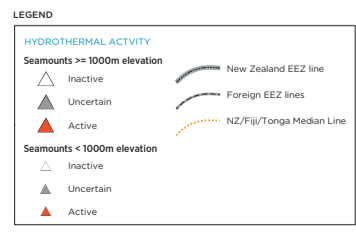


NATIONAL INSTITUTE OF WATER & ATMOSPHERIC RESEARCH LTD.

Published by the National Institute of Water and Atmospheric Research Ltd (NIWA)
Greta Point, Evans Bay Parade, Private Bag 14901, Kilmorie, Wellington, New Zealand

2010

COPYRIGHT ©. ALL RIGHTS RESERVED.



Bathymetric compilation, interpretation and terrain model by CANZ group.
Bathymetry compiled from data held at the National Institute of Water and Atmosphere (NIWA), Hydrographic Office, Royal New Zealand Navy, National Geophysical Data Centre (U.S.), South Pacific Applied Geoscience Commission (Fiji), published scientific papers, and recent swath bathymetric surveys funded by Institut Français de Recherche pour l'Exploitation de la Mer (IFREMER), France, NIWA, and Seabed Mapping New Zealand Limited.
Projection Mercator (International Hayford Spheroid)
Scale 1 : 4 000 000 at 46° S.
This chart includes all of British Admiralty areas 383, 384, 385, 414, 415, 416, 445, 446, 447, 474, 475, 476, 501 and parts of 382, 386, 500, 524, 525, 526.